

J. Plant Develop.
15 (2008): 19–24

CONTRIBUTIONS TO THE STUDY OF SAXICOLOUS LICHENS COMMUNITIES FROM BISTRITA MOUNTAINS (EASTERN CARPATHIANS)

MARDARI (POPA) LOREDANA*

Abstract: The study of saxicolous lichens communities from Bistrița Mountains had as result the identification of two lichens associations: *Parmelietum conspersae* Felföldy 1941 and *Umbilicarietum cylindricae* Frey 1933, instaled on siliceous rocks, in 3 locations: Pietrosul Bistriței, Zugreni and Cheile Barnarului. These two lichens communities presented in this paper are mentioned for the first time from Bistrița Mountains territory and described by phytosociological tables and analyzed from the bioforms, floristic elements and ecological indices perspectives.

Key words: saxicolous lichens, associations, Bistrița Mountains.

Introduction

The study area belongs to Bistrița Mountains, that are localized in the central-northern part of the Eastern Carpathians, between Rarău and Giumalău Massifs to north, Giurgeului and Ceahlău Mountains to south, Suhardului and Călimani Mountains to west and Stânișoarei Mountains to the east. They have a complex structure, the geological substratum being represented by cristaline, porphyroid and calcareous rocks. The study of lichens communities from these mountains has been realized in 2004, during several field trips in various locations. The purpose of the field trips was to identify saxicolous lichens communities and to realize phytosociological relevées in order to characterize them.

Material and methods

The method of working adopted in this study of saxicolous lichens associations from Bistrița Mountains is that established by Klement [9] in concordance with the principles of Central European phytosociology school, used and adapted to our country lichens vegetation by Ciurchea et al. [4]. Identification of these associations has been made on the basis of the characteristic species indicated in the literature [1], [2], [4], [7]. For each association, an analysis of bio-forms and floristic elements has been made. In text, we used the next abbreviations for the bio-forms [3] and floristic elements [3]:

- HE Pa – epiphyte hemicryptophyte lichens having an *Parmelia* thallus type;
- HE ex – epiphyte hemicryptophyte lichens presenting external crust;
- HE Um – epiphyte hemicryptophyte lichens having an *Umbilicaria* thallus type;
- arct.-mid.eur.-med.mo. – arctic – middle european – mediterranean montane;
- arct.-mid.eur. mo. – arctic – middle european montane;
- arct.-bor. mo. – arctic – boreal montane;
- arct.-bor.-med. – arctic – boreal – mediterranean;
- arct.-med. – arctic – mediterranean;
- bor.-med. – boreal – mediterranean;

* Alexandru Ioan Cuza University, Biology Department, Vegetal Biology Laboratory

- bor.-med. mo. – boreal – mediterranean mountain;
 - south bor.-atl.-med. – south boreal – atlantic – mediterranean;
- An analysis (after Ellenberg [8]) of ecological indices (L-light, U-humidity, T-temperature, R-substratum pH), expressing the ecological requests of the associated lichens species has been also realized.

Results and discussions

Table 1

RHIZOCARPETEA GEOGRAPHICI Wirth 1972
ASPICILIETALIA GIBBOSAE Wirth 1972
Parmelion conspersae Čern. & Hadač 1944

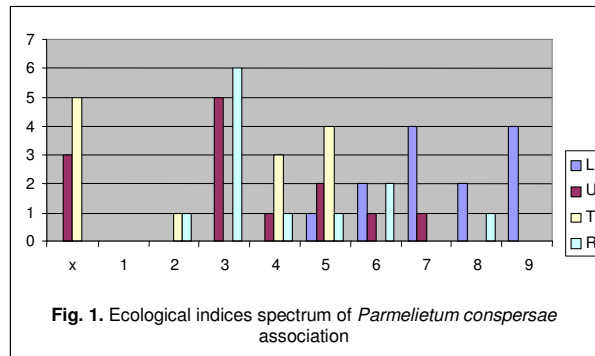
1. Ass. *Parmelietum conspersae* Čern. & Hadač 1944

L	U	T	R	BF	FE	Substratum	saxicolous (siliceous rocks)					K
						Altitude (m)	1700	900	800	1750	800	
						Slope (°)	5	25	15	15	10	
						Coverage (%)	80	60	75	70	70	
						Aspect	NV	V	NV	N	NV	
						Plot area (m ²)	0.5	0.5	0.5	0.5	0.5	
						Nr. of relevé	1	2	3	4	5	
<i>Car. ass.</i>												
9	3	5	4	HE Pa	Bor.-med.	Xanthoparmelia conspersa	3	3	3	4	4	V
6	5	4	3	HE Pa	Arct.-mid.eur.-med.mo.	Parmelia saxatilis	3	2	2	1	+	V
<i>Aspicilietalia gibbosae</i>												
9	0	0	3	HE ex	Arct.-bor.mo.	Rhizocarpon geographicum	+	+	+	-	-	III
9	0	0	5	HE ex	Bor.-med.mo.	Acarospora fuscata	+	+	1	-	-	III
6	5	4	3	HE ex	Bor.-med.mo.	Rhizocarpon obscuratum	+	-	-	-	-	I
5	4	5	3	HE Pa	Bor.-med.	Melanelia glabratula	-	-	-	+	1	II
<i>Rhizocarpetea geographici</i>												
8	0	0	8	HE Pa	Arct.-med.	Physcia caesia	-	+	1	+	-	III
<i>Variae syntaxa</i>												
7	3	0	3	HE Pa	Arct.-med.	Hypogymnia physodes	+	+	-	+	+	IV
8	3	4	2	HE Pa	Bor.-med.mo.	Pseudevernia furfuracea	+	-	-	-	+	II
7	3	5	7	HE Pa	Bor.-med.	Xanthoria parietina	-	-	+	+	+	III
7	6	5	6	HE ex	Mid.eur.-subatl.med.	Lecanora gangaleoides	-	+	-	-	-	I
7	3	0	6	HE Pa	Arct.-bor.-med.	Physcia tenella	-	-	+	-	-	I
9	7	2	3	HE Um	Arct.-mid.eur.-med.mo.	Umbilicaria cylindrica	-	+	-	-	-	I

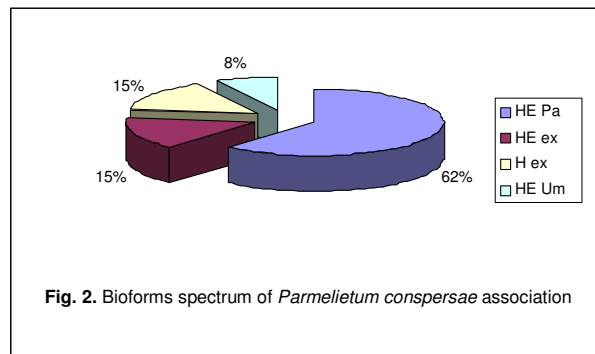
Place and date of relevées: 1,2 - Pietosul Bistritei (14.09.2004); 3 - Cheile Barnarului (19.06.2004); 4,5 - Zugreni (14.09.2004)

Stations conditions and chorology: The *Parmelietum conspersae* association prefers the siliceous rocks, developing itself commonly in the place of *Aspicilietum cinereae* association, whose component species died under pressure of lichens presenting a *Parmelia* thallus type that dominates by their abundance. This association is easily outspreading due to the numerous isidious species that enter in the floristic composition. The association is described by five relevées. It grows on siliceous rocks, being identified in Pietrosul Bistritei, Zugreni and Cheile Barnarului, at altitudes of 800-1750m, on north, north-west and west oriented and gentle inclined slopes.

Floristic and phytosociological composition. The floristic composition is characterized by a reduced number of species (only 13) and an average of 7 species per relevée. The coverage degree varies from 60 to 80%. In the phytosociological composition the characteristic species, *Xanthoparmelia conspersa* and *Parmelia saxatilis* are dominating due of foliose thallus that populates the most part of plot area. Also, high constancy classes present species from *Aspicilietalia gibossae* (*Rhizocarpon geograficum*, *R. obscuratum*, *Melanelia glabratula* etc.) and *Rhizocarpetea geographicici* (*Physcia caesia*). (Table 1).



The ecological indices spectrum reveals that this association is developing itself well on sunny ($L_9 - 31\%$, $L_8 - 15\%$, $L_7 - 31\%$) and dry siliceous rocks ($U_3 - 38\%$). Most of the component species are eurythermic ($T_x - 38\%$) and mesothermophilous ($T_5 - 31\%$) and prefers as substratum acid siliceous rocks ($R_3 - 45\%$) (Fig. 1).



The **bioforms spectrum** indicates the prevalence of epiphyte hemicryptophyte species presenting an *Parmelia* thallus type (HE Pa – 62%) and epiphyte hemicryptophyte species presenting an *Umbilicaria* thallus type (HE Um – 8%) that are growing on epiphyte hemicryptophyte lichens presenting external crust (HE ex – 15%, H ex – 15%) (**Fig. 2**).

The **floristic elements spectrum** presents the prevalence of boreal-mediterranean and boreal-mediterranean montane elements (each of these categories representing approximately 23%) and the presence in equal proportions (15%) the other floristic elements (arctic-middle european-mediterranean montane, arctic-boreal montane and arctic-mediterranean). The middle european-subatlantic-mediterranean element represent about 8% of the total (**Fig. 3**).

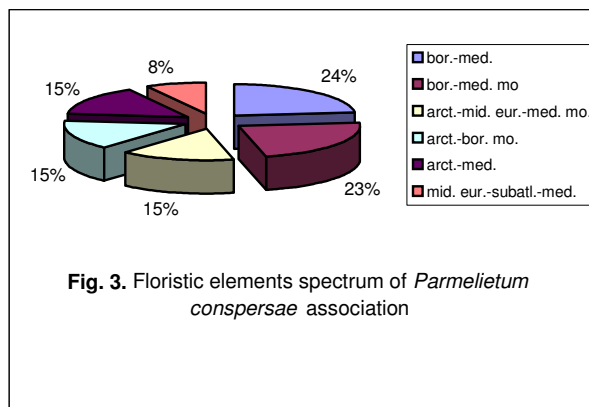


Fig. 3. Floristic elements spectrum of *Parmelietum conspersae* association

Table 2

RHIZOCARPETEA GEOGRAPHICI Wirth 1972
UMBILICARIETALIA CYLINDRICAЕ Wirth. 1972
Umbilicarium cylindricae Gams 1927
 2. Ass. *Umbilicarium cylindricae* Frey 1933

L	U	T	R	BF	FE	Substratum	saxicolous (siliceous rocks)					K
						Altitude (m)	1700	1700	1750	1750	1750	
						Slope (°)	10	35	10	15	25	
						Coverage (%)	70	75	70	75	70	
						Aspect	N	NV	NV	N	NV	
						Plot area	0,5	0,5	0,5	0,5	0,5	
						Nr. of relevé	1	2	3	4	5	
<i>Car. ass.</i>												
9	7	2	3	HE Um	Arct.- mid.eur.mo.	Umbilicaria cylindrica	3	4	3	4	3	V
<i>Umbilicarium cylindricae</i>												
9	7	3	4	HE Um	Arct.-bor.mo.	Umbilicaria deusta	2	1	2	1	3	V
8	7	2	3	HE Um	Arct.-bor.mo.	Umbilicaria proboscidea	1	1	1	1	+	V
-	-	-	-	HE Um	Arct.-bor.mo.	Umbilicaria crustulosa	+	-	-	-	-	I

<i>Umbilicarietalia cylindricae</i>												
9	0	0	3	HE ex	Arct.-bor.mo.	Rhizocarpon geographicum	1	1	+	1	+	V
6	5	4	3	HE Pa	Arct.- mid.eur.- med.mo.	Parmelia saxatilis	+	-	-	+	1	III
9	0	0	5	HE Pa	Bor.- med.mo.	Acarospora fuscata	+	+	+	-	-	III
9	3	5	4	HE Pa	Bor.-med.	Xanthoparmelia consersa	-	-	1	+	-	II
<i>Rhizocarpetea geographici</i>												
5	7	4	4	HE Pa	South bor.- atl.-med.	Menegazzia terebrata	-	-	+	-	-	I
<i>Variae syntaxae</i>												
7	3	0	3	HE Pa	Arct.-med.	Hypogimnia physodes	-	-	+	+	-	II

Place and date of relevées: Pietrosul Bistritei (14. 09.2004)

Stations conditions and chorology: The *Umbilicarietum cylindricae* association has been identified on siliceous rocks, in the sub-alpine and alpine zones, at high altitudes (over 1200m) in Pietrosul Bistritei peak, on north, north-west oriented and gentle inclined slopes (10-35°).

Floristic and phytosociological composition: The floristic composition is characterized by a reduced number of species (only 10). The coverage degree vary from 70 to 75%. In the phytosociological composition the characteristic species, *Umbilicaria cylindrica* dominates. Also, high constancy classes present species from *Umbilicaria cylindrica* (*Umbilicaria deusta*, *U. proboscidea* etc.), *Umbilicarietalia cylindricae* (*Rhizocarpon geographicum*, *Parmelia saxatilis*, *Acarospora fuscata* etc.) and *Rhizocarpetea geographici* (*Menegazzia terebrata*). (Table 2).

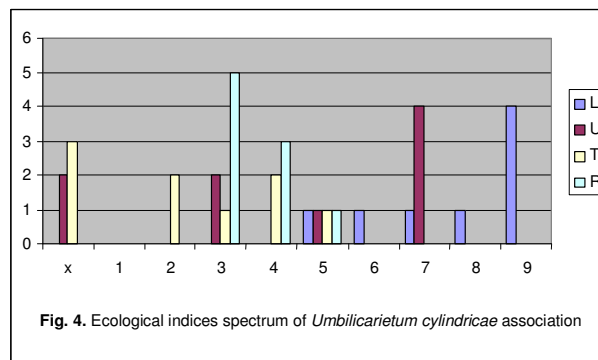
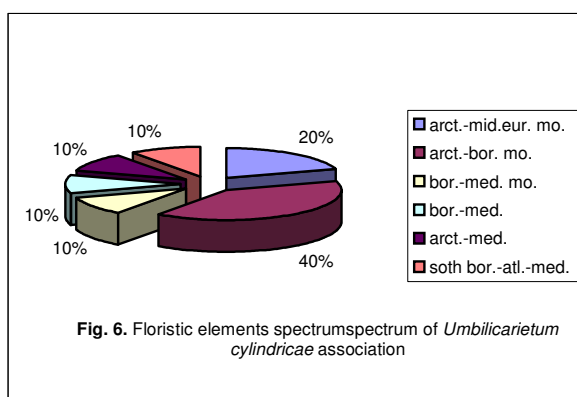
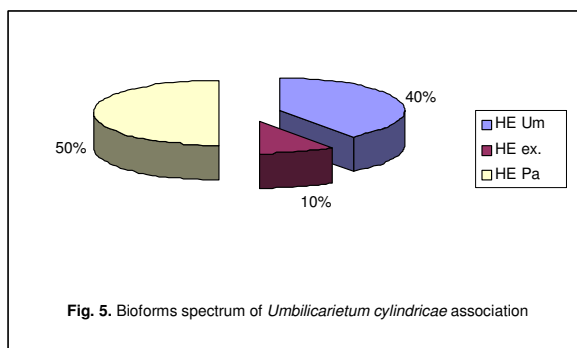


Fig. 4. Ecological indices spectrum of *Umbilicarietum cylindricae* association

The ecological indices spectrum shows the preponderance of light (photophylous) species (L_9 – 56%). Most of the component species are mesohygrophytes (U_7 – 45%), can tolerate large variations of temperature factor – eurythermic (T_x – 45%) and prefers acid rocks as substratum (R_3 - 56%) (Fig. 4).

The bioform spectrum presents the dominance of epiphyte hemicriptophyte lichens with *Umbilicaria* thallus type (HE Um – 55%) and epiphyte hemicriptophyte lichens with *Parmelia* thallus type (HE Pa – 36%) that are growing on epiphyte hemicriptophyte lichens presenting external crust (HE ex – 9%) (Fig. 5).

The floristic elements spectrum indicates the prevalence of arctic-boreal montane species (40%) and arctic-middle european montane species (20%). Each of the other categories (boreal-mediterranean, boreal-mediterranean montane, arctic-mediterranean and south boreal-atlantic-mediterranean) represents approximately 10% (Fig. 6).



References

- BARTÓK KATALIN, 1989 – Comunități de licheni din ecosistemele montane ale Retezatului calcaros, Bucuresti, *Stud. Cerc. Biol., Ser. Biol. Veget.*, **41**, 2: 77-82.
- BURLACU LUCIA, 1978 – *Contribuții la cunoașterea florei și vegetației lichenologice corticole și saxicole din masivele Rarău, Ceahlău și Cheile Bicazului*, Teză de doctorat, Iași, Universitatea „Alexandru Ioan Cuza”, manuscris.
- CIURCHEA MARIA, 2004 – *Determinatorul lichenilor din România*, Iași, Edit. Bit: 488 p.
- CIURCHEA MARIA, CODOREANU V., BURLACU LUCIA, 1968 – Flora și vegetația lichenologică saxicolă dintre Cozla și Pescari (jud. Caraș Severin), Cluj-Napoca, *Contrib. Bot.*: 129-148.
- CIURCHEA MARIA, CRIȘAN F., 1991-1992 – Caracterizarea vegetației lichenologice saxicole de pe Valea Somesului Cald, între Fântânele și Tarnița, Cluj-Napoca, *Contrib. Bot.*: 123-134.
- CRIȘAN, F., 2001 – *Studii corologice, ecologice și cenologice asupra lichenilor foliacei și fruticuloși din Munții Pădurea Craiului (jud. Bihor)*, Teză de doctorat, Cluj-Napoca, Univ. “Babeș-Bolyai”.
- CODOREANU V., CIURCHEA MARIA, ȘUTEU Șt., 1968 – Flora și vegetația lichenologică saxicolă din Cheile Râmețului (Munții apuseni), Cluj-Napoca, *Contrib. Bot.*: 119-128.
- ELLENBERG H., WEBER H. E., DÜLL R., WIRTH V., WERNER W., PAULIBEN D., 1992 – Indicator value of plants in Central Europe, Göttingen, *Scripta geobotanica*, **18**: 215-257.
- KLEMENT, O., 1955 – Prodrum der mitteleuropäischen Flechtengesellschaften, *Feddes Rep. Beih.*, **135**: 5-194.
- WIRTH V., 1995 – *Flechtenflora*, Stuttgart: Verlag Eugen Ulmer, 661 pp.